

DEPARTMENT OF ENVIRONMENTAL PROTECTION
WATERWAYS REGULATION PROGRAM

Notice of License Application pursuant to M.G.L. Chapter 91
Waterways Application Number 24-WW01-0114-APP

Applicant: City of Pittsfield

Project Location: 0 Wachonah Street (Property ID H130006020) and Wachonah Street (Property ID: H120012021), Pittsfield, Berkshire County

Notification date: August 23, 2024

Public Comments Deadline: September 23, 2024

Public notice is hereby given of the Chapter 91 License application by the City of Pittsfield for stream restoration along an approximately 1,500 linear feet, including dredging and backfilling with scour protection stone, and placement of additional fill material for scour protection within an approximately 39,850-square foot area of the West Housatonic River between approximately 400 Wachonah Street and Taconic Park Drive in the City of Pittsfield, Berkshire County (the "project site"). The proposed project has been determined to be a water-dependent use project.

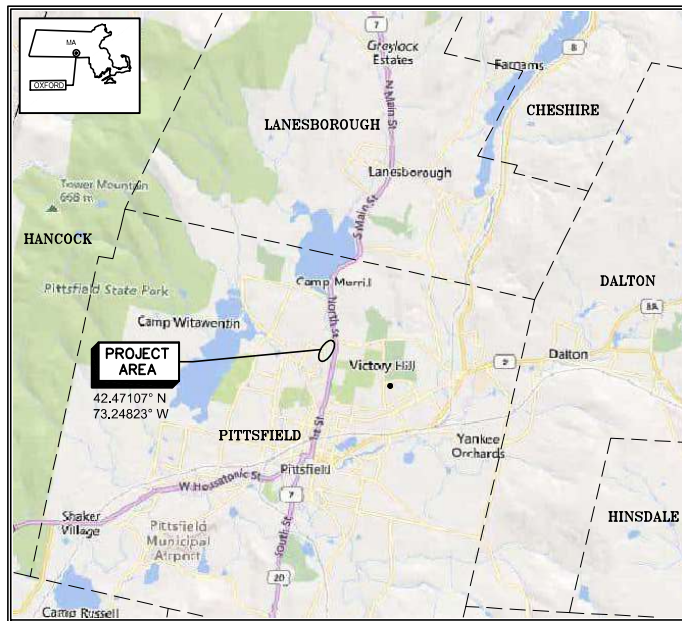
The Department will consider all written comments on this application received by September 23, 2024 (Public Comments Deadline). Failure of any aggrieved person or group of ten (10) citizens or more to submit written comments to the Waterways Regulation Program by the Public Comments Deadline will result in the waiver of any right to an adjudicatory hearing in accordance with 310 CMR 9.13(4)(c). The group of citizens must include at least five (5) citizens who are residents of the municipality in which the proposed project is located. A public hearing may be held at the request of the Municipal Official.

Project plans and documents for the application are on file for public viewing electronically at: <https://eeaonline.eea.state.ma.us/EEA/PublicApp/> (enter 24-WW01-0114-APP in the Search Page as the Record ID). If you need assistance, please contact donald.e.giard@mass.gov or if you do not have access to email, please leave a voicemail at (617) 292-5929 and you will be contacted with information on alternative options.

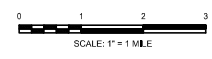
It is recommended that documents and correspondence be filed electronically with the email address specified above when possible. Alternatively, comments may be mailed to Donald Giard at MassDEP Waterways Regulation Program, 100 Cambridge Street, 9th Floor, Boston, MA 02114.

MASSACHUSETTS DEPARTMENT OF CONSERVATION AND RECREATION BEL AIR DAM REMOVAL PITTSFIELD, MA

JUNE 2024



LOCATION PLAN
APPROXIMATE SCALE: 1" = 1 MILE



INDEX OF DRAWINGS

DRAWING NO.	DRAWING TITLE
GENERAL	
00 G-001	COVER SHEET, LOCATION PLAN AND INDEX OF DRAWINGS
CIVIL	
00 C-001	LEGEND, ABBREVIATIONS AND GENERAL NOTES
00 C-101	EXISTING CONDITIONS AND IMPACTED WOTUS PLAN
00 C-102	STAGING AND SITE ACCESS PLAN
00 C-103	PROPOSED CHANNEL GRADING PLAN
00 C-104	MATERIALS PLAN
00 C-201	PROPOSED CHANNEL PROFILE
00 C-301	SECTIONS 1 OF 3
00 C-302	SECTIONS 2 OF 3
00 C-303	SECTIONS 3 OF 3
99 C-601	DETAILS I
99 C-602	DETAILS II
99 C-603	DETAILS III
99 C-604	DETAILS IV



PROJECT
MASS DCR
ABANDONED DAMS
BEL AIR DAM REMOVAL
CONTRACT NO.
P19-3264-D4A

CLIENT
Massachusetts Department
of Conservation and
Recreation
251 Causeway Street, Suite 600
Boston, MA 02114-2119
617.626.1250 tel 617.626.1351 fax
www.mass.gov/orga/departmentofconservationandrecreation

CONSULTANT
AECOM TECHNICAL SERVICES, INC.
250 APOLLO DRIVE
CHELMSFORD, MA 01824
PHONE: (978) 945-2100
www.aecom.com

REGISTRATION

PERMIT REVIEW SET
PRELIMINARY COPY
NOTE: This document is preliminary only, and is not intended for any purpose except review and comment by the owner and its agents.

ISSUE/REVISION

IR#	DATE	DESCRIPTION

PROJECT NUMBER

60604936
Designed By: **JDB**
Drawn By: **SN**
Dept Check: **CB**
Proj Check: **D. GOVE**
Date: **JUNE 2024**
Scale: **AS NOTED**

DISCIPLINE

GENERAL SHEET TITLE
BEL AIR DAM REMOVAL
COVER SHEET, LOC. PLAN
AND INDEX OF DRAWINGS
SHEET NUMBER

00 G-001

P:\PITTSFIELD\CLUBBERS\PROJECTS\ABANDONED DAMS\BEL AIR DAM\001 BEL PERMITS\DWG
 LAST UPDATE: Monday, June 24, 2024 10:55:58 AM
 PLOT DATE: Monday, June 24, 2024 10:57:24 AM

ISSUE/REVISION

NO.	DATE	DESCRIPTION

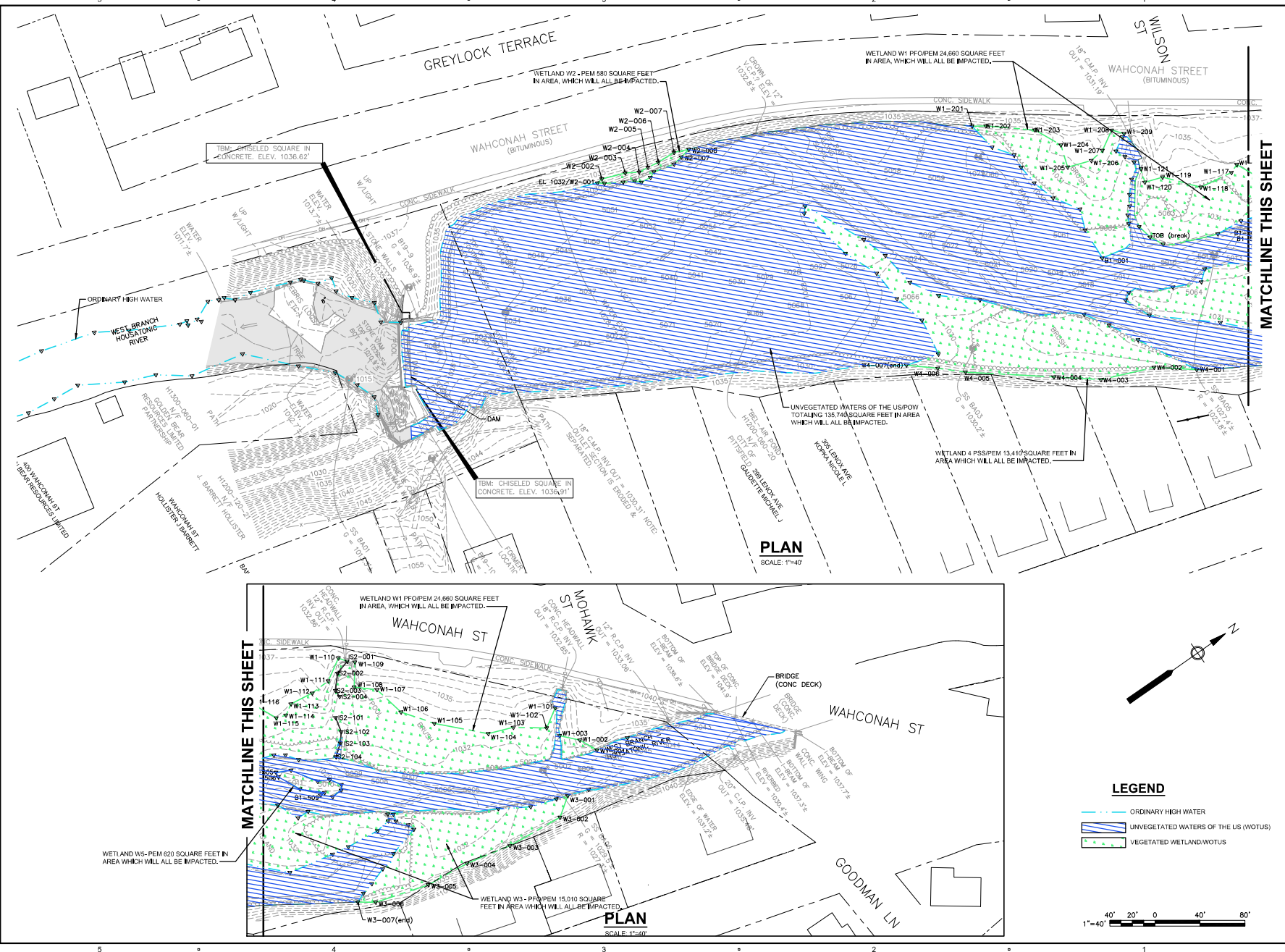
PROJECT NUMBER
 60604936

Designed By: **JPM**
 Drawn By: **SN**
 Dept Check: **CB**
 Proj Check: **D. GOVE**
 Date: **JUNE 2024**
 Scale: **AS NOTED**

DISCIPLINE
 CIVIL
SHEET TITLE

EXISTING CONDITIONS
AND IMPACTED
WOTUS PLAN
SHEET NUMBER

00 C-101

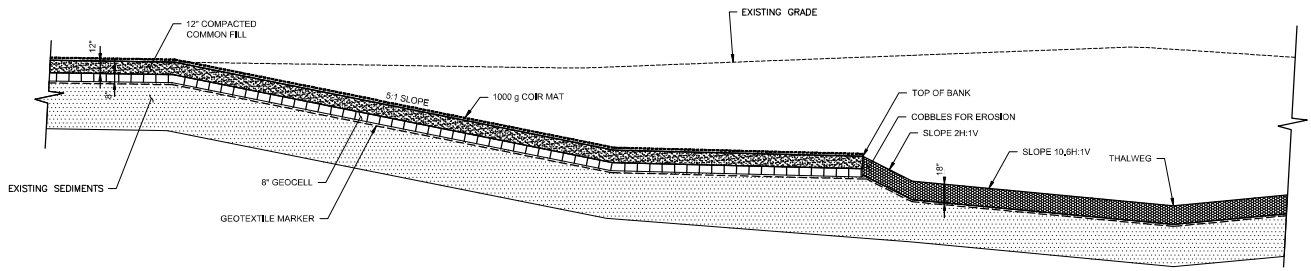


P:\PROJECTS\MASS DCR\ABANDONED DAMS\PROJECTS\BEL AIR\00 C-101 BEL AIR\DWG
 LAST UPDATE: Monday, June 14, 2024 10:29:00 AM
 PLOT DATE: Monday, June 24, 2025 10:28:00 AM

NO.	DATE	DESCRIPTION

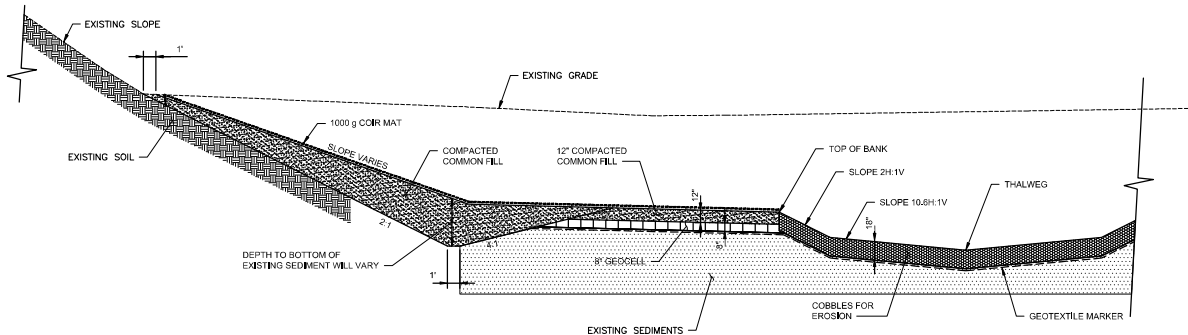
60604936

Designed By:	BR
Drawn By:	SN
Dept Check:	JDB
Proj Check:	D. GOVE
Date:	JUNE 2024
Scale:	AS NOTED



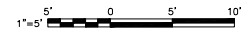
NOTE:
 EXTEND GEOCELL AND COMMON GRANULAR FILL COVER TO TOE OF WESTERN SLOPE ALONG WAHCONAH STREET AND/OR TOE OF EASTERN SLOPE BEHIND RESIDENCES ON LENOX AVENUE.

TYPICAL DETAIL - IMPACTED SEDIMENT SLOPE
 SCALE: 1" = 5'



NOTE:
 COMPACTED COMMON FILL SHALL CONTAIN LESS THAN 20% FINES AND SHALL BE COMPACTED TO 90% OF THE MATERIAL'S MODIFIED PROCTOR. ONLY ORGANIC SILTS/SEDIMENTS SHALL BE EXCAVATED.

TYPICAL DETAIL - SEDIMENT REPLACEMENT
 SCALE: 1" = 5'



P:\PROJECTS\19\19030\19030.DWG - 19030.DWG - 19030.DWG - 19030.DWG - 19030.DWG - 19030.DWG - 19030.DWG - 19030.DWG - 19030.DWG - 19030.DWG
 LAST UPDATE: Tuesday, June 25, 2024 12:18:59 PM
 PLOT DATE: Tuesday, June 25, 2024 12:18:59 PM

